

# ***SURVEYOR JOB OPENINGS***



## **Professional Land Surveyor**

Northern Engineering & Consulting Inc. (NECI) is seeking an experienced Professional Land Surveyor with a CFedS certification or ability to obtain a CFedS certification to fill a Surveyor IV, V, or VI position in our Billings, Montana office.

Duties include mentoring and leading survey technicians and drafters in performing assignments including research, drafting ROWs, plats, and easements, topographic surveys, construction staking, and boundary surveys for civil engineering projects. Familiarity with various survey equipment including GPS equipment is required.

Candidates should be familiar with CAD, Trimble Business Center, and Trimble Survey Equipment. Must be flexible and willing to work with multiple project teams. Must be willing to travel to projects in Montana and Wyoming. Requires at least a two-year technical degree with an emphasis in surveying and registration as a Montana or Wyoming Professional Land Surveyor. Position is full-time with company benefits. Submit resumes to: Lisa Gladstone, NECI, 200 North 34th Street, Billings, MT 59101 or email [Lisa.Gladstone@neciusa.com](mailto:Lisa.Gladstone@neciusa.com)

## **Land Surveyor Intern**

NECI is seeking a Land Surveyor Intern (LSI) or individual with the ability to obtain an LSI certification within 6 months to fill a Surveyor I, II, or III position in our Billings, Montana office.

Tasks include both office and field work, taking projects from start to finish including research, drafting certificates, PLSS corner search, topographic surveys, construction staking, easements, property line surveys, and cadastral surveys. Familiarity with various survey equipment including robotic total station and GPS equipment is preferred.

Candidates should be familiar with CAD. Must be flexible and willing to work with multiple project teams. Must be willing to travel to projects in Montana and Wyoming. Position requires a minimum of a two years technical degree emphasizing surveying. Position is full-time with company benefits. Submit resumes to: Lisa Gladstone, President, NECI, 200 N. 34<sup>th</sup> Street, Billings, MT 59101 or email [Lisa.Gladstone@neciusa.com](mailto:Lisa.Gladstone@neciusa.com)



*NECI is a member of the American Council of Engineering Companies (ACEC)*

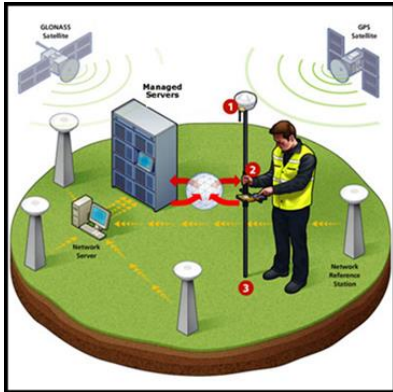
2013 ACEC: Survey & Mapping Excellence Award: Local Distortion Projections (LDPs)

2015 ACEC: Survey & Mapping Excellence Award: LDP Handbook and User Guide

2017 ACEC: Survey & Mapping Excellence Award: Continuously Operating Reference Stations (CORS)

2020 ACEC: Survey & Mapping Excellence Award: Real Time Network (RTN)


*2022 ACEC: Survey & Mapping Excellence Award: ??*



# ACEC

AMERICAN COUNCIL OF ENGINEERING COMPANIES

**Over 50% of the areas NECI works have a RTN!  
- and the RTN area is growing -**



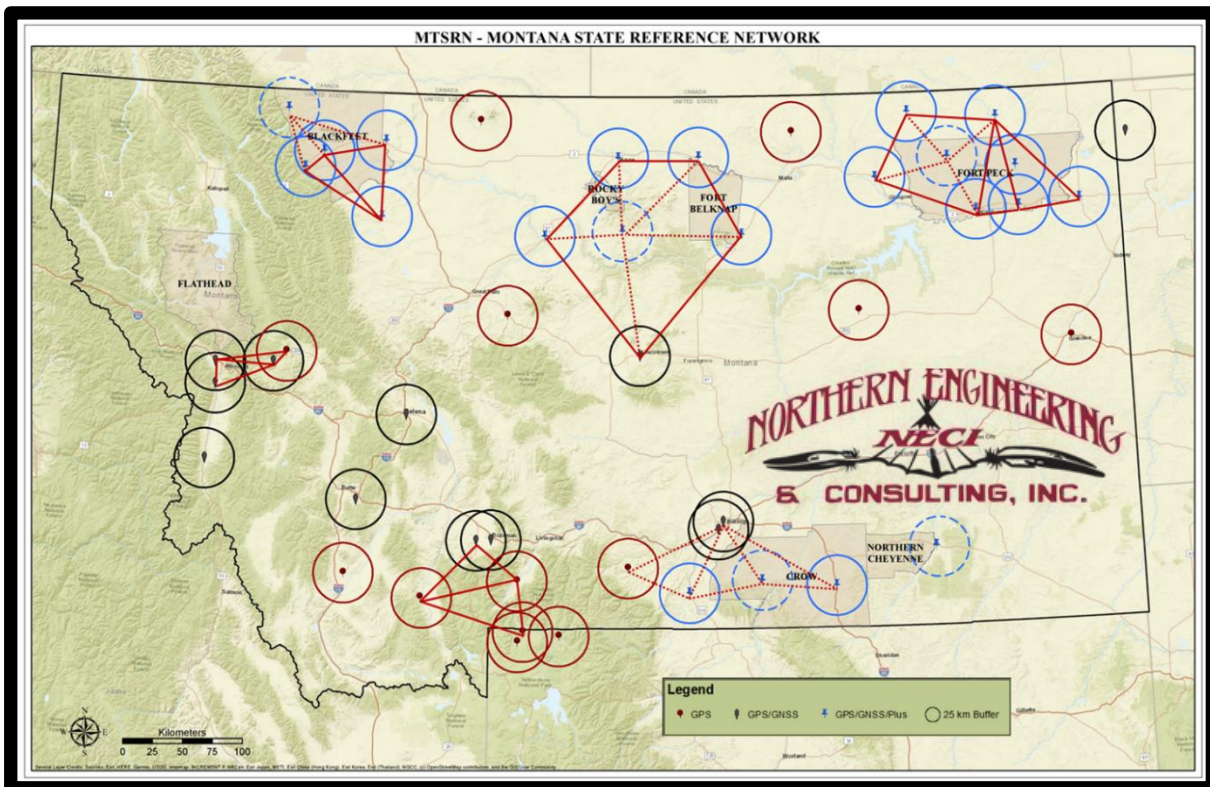
**LiDAR: 6,718 Montana square miles planned for 2020 (QL2 or better)**

**YUMA COUNTY 1918 MARICOPA COUNTY**

the largest non-BLM cadastral retracement in history

By Brian Dalager, LS

**NECI is working on an even larger non-BLM retracement!**



**Montana Real Time Network**  
[www.mtsrn.org](http://www.mtsrn.org)